

Marsh Sanctuary Trail Map



TRAILS BEGINNING AT:

Brookside Parking Area (P1)

#1 - Red / Dk. Blue - past the Amphitheater, up the trail and over the hill to the Field parking Area. Moderate grade.

#2 - Red / Yellow - Short. Passes Old Stone Kitchen. Easy grade.

#3 - Orange / Dk. Blue - Short. Passes by Wetlands along Rte. 172. Easy grade

Field Parking Area (P2)

#4 - Pink / Green - Climb to top of hill with a good view of southern Mount Kisco. Moderate grade

#5 - Lt. Blue / Orange - Begins as a spur from Pink trail near pond, reaches top of hill where you can see Bear Mountain on a clear day. Moderate grade

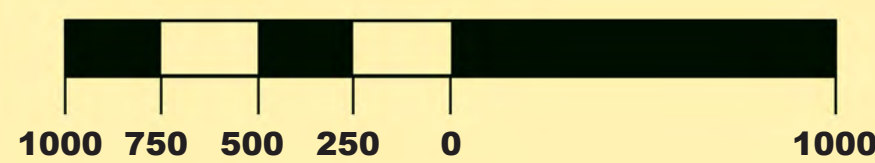

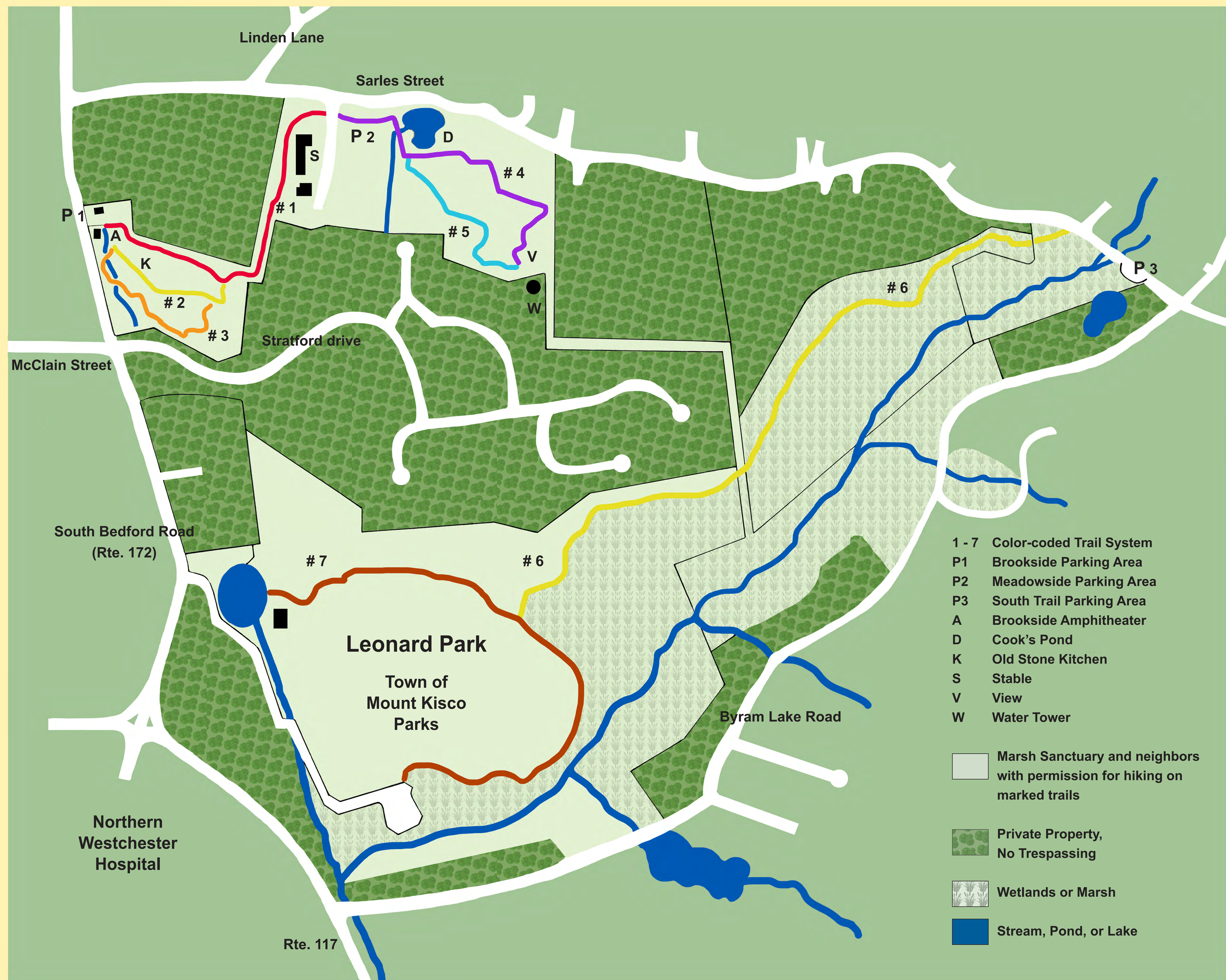
#1 - (As described above)

South Trail Parking Area (P3)

#6 - Yellow / Red - Long. Extends to border of Leonard Park, approx. 1 mile each way. Easy grade

Leonard Park

#7- White / Red - Trail runs around the perimeter of Leonard park, passing through the Frisbee Golf Course in spots.



If you enjoyed your experience in Marsh Sanctuary, please consider making a donation today!

Our mission is to Protect and Preserve open land in Bedford, Mt. Kisco, and New Castle.

